














Envision Brenham 2020

Land Use Inventory Map ~ 2009

Land Use Categories	
 Single-Family	 Institutional
 Multi-Family	 Recreational / Open Space
 Commercial / Retail	 Agriculture / Undeveloped
 Warehouse / Industrial	 Semi-Developed
 Public Use	 Utility Easement
	 Transportation Easement

